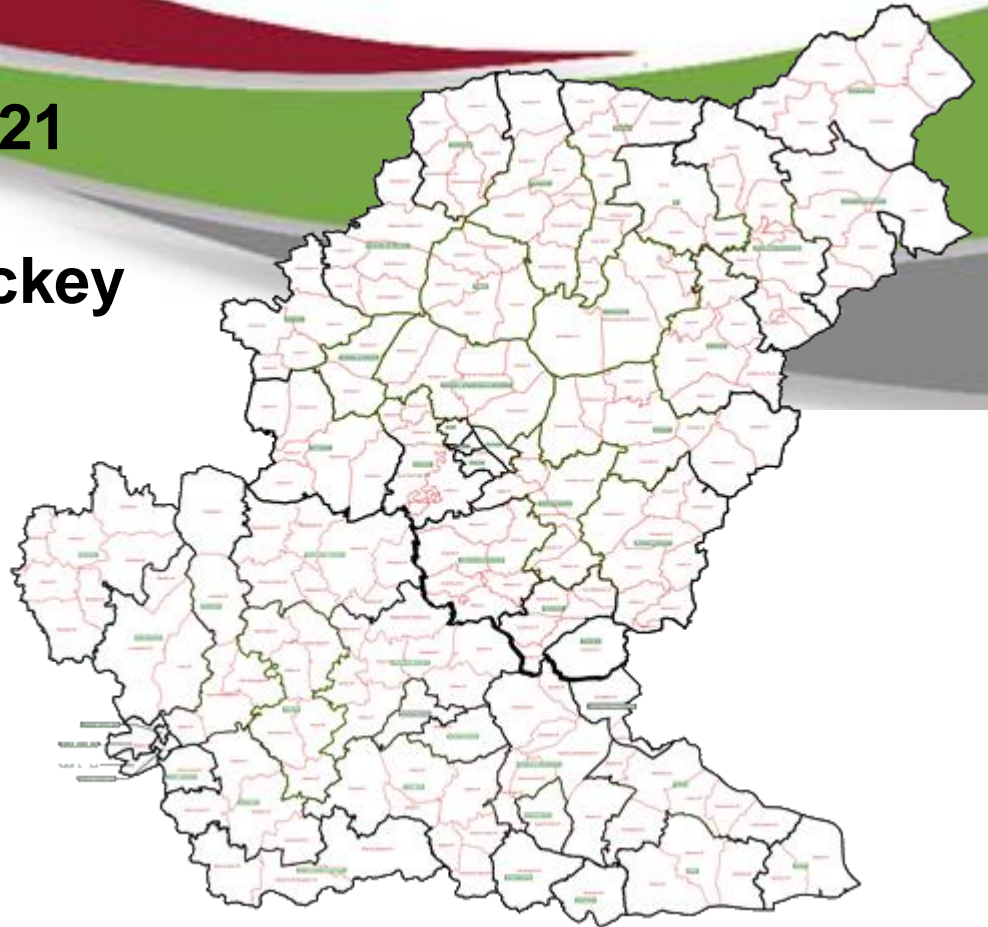
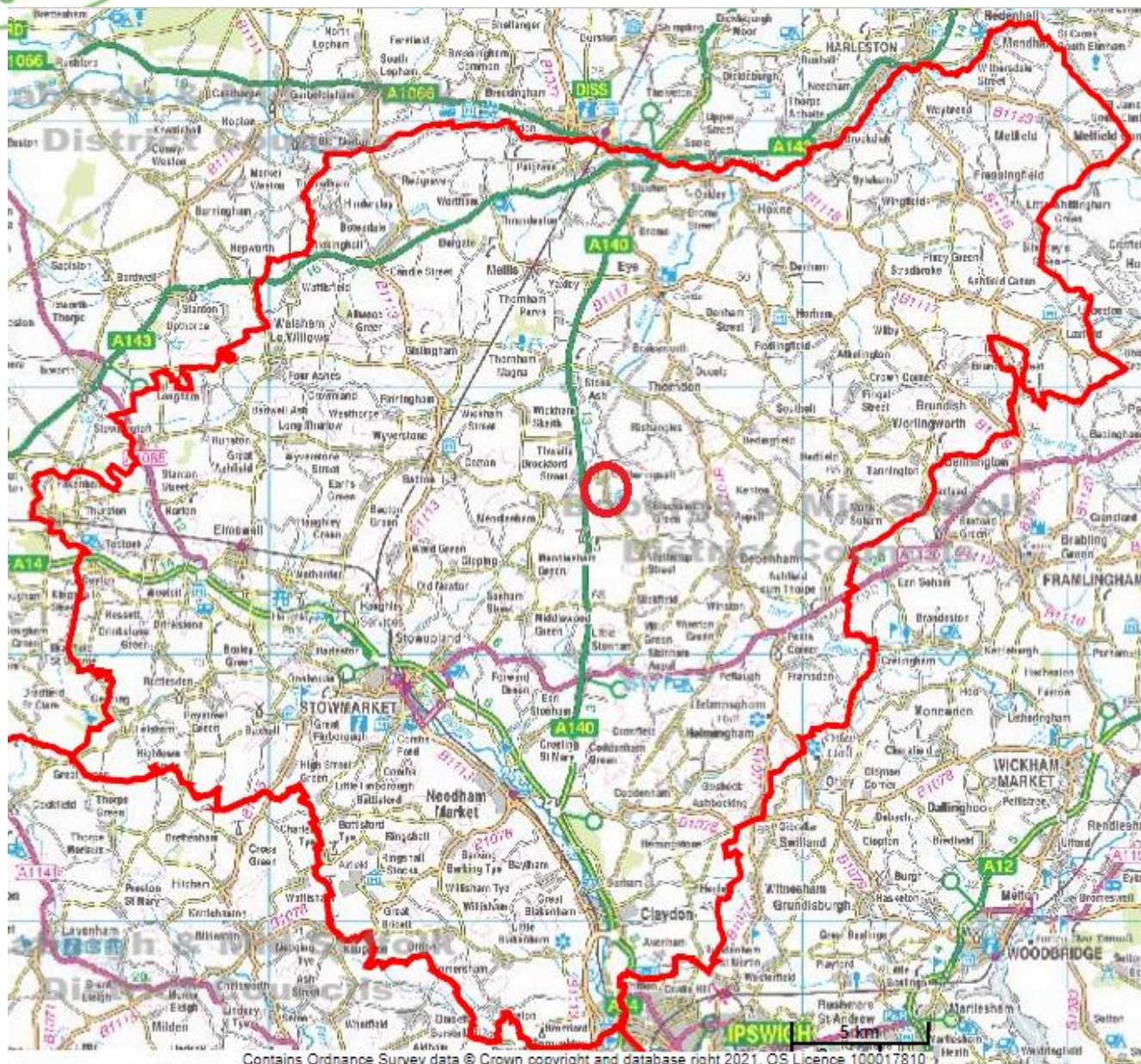


Application No: DC/20/04921

**Address: Land East of Hockey
Hill, Wetheringsett Cum
Brockford**



Site Location





Aerial Map – wider view

Slide 4






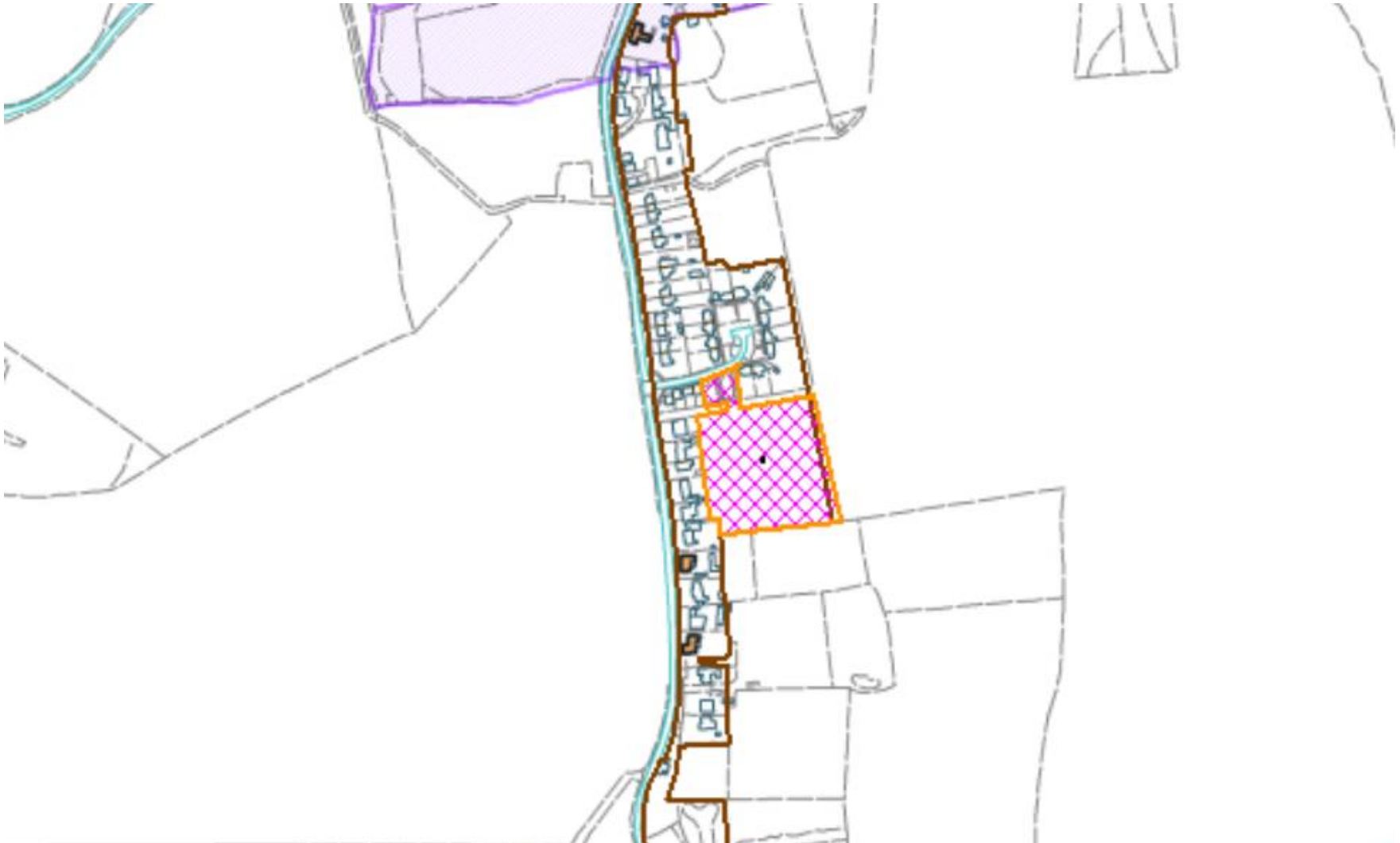


© Getmapping Plc and Bluesky International Limited 2021.

© Crown copyright and database rights 2021 Ordnance Survey 0100017810 & 0100023274.

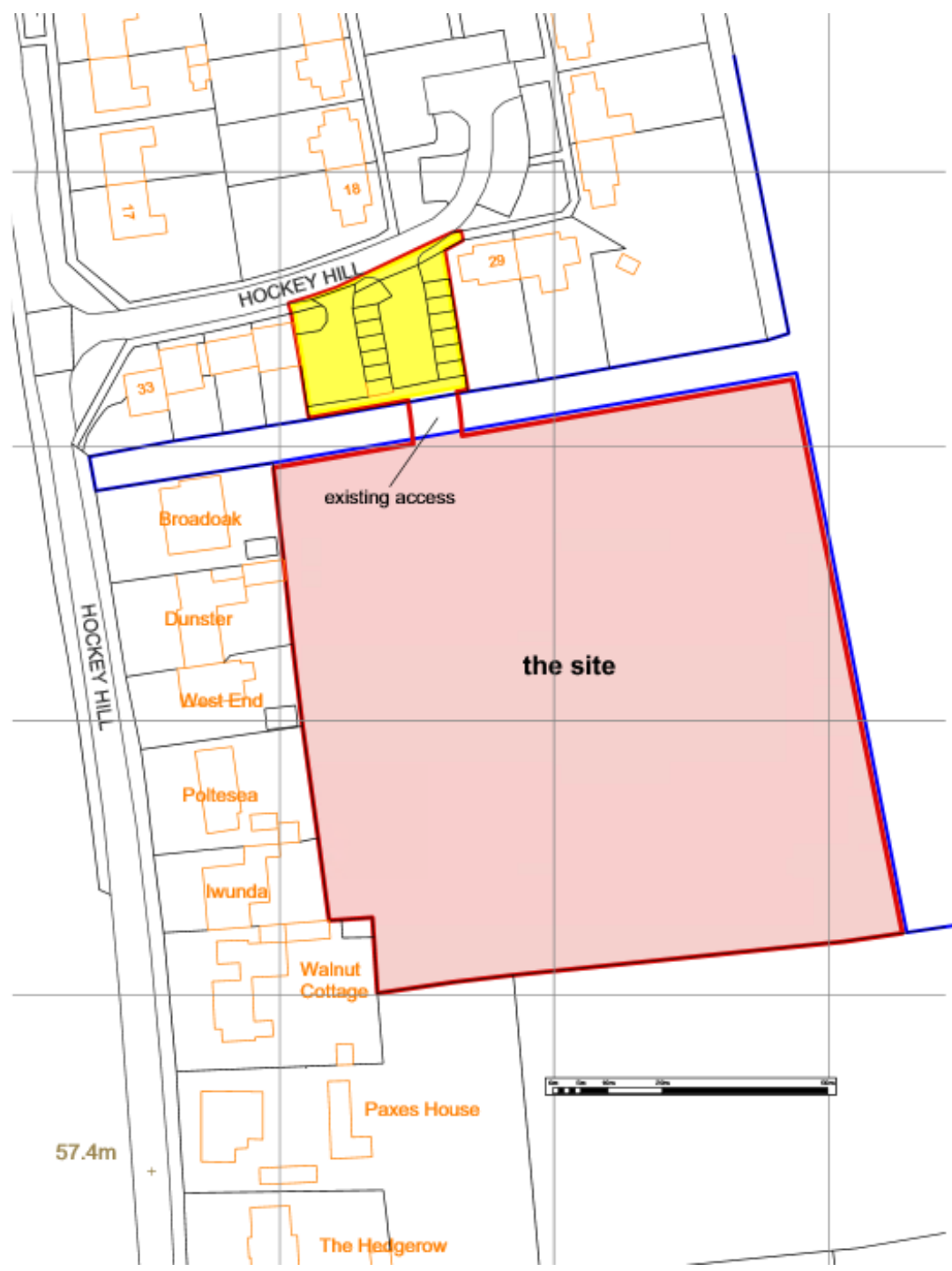
Constraints Map

- | | | | | | |
|---|--------------------------|---|----------|---|-------------------|
|  | Built Up Area Boundaries |  | Grade II |  | Conservation Area |
|---|--------------------------|---|----------|---|-------------------|





Site Location Plan





**Site Layout
Proposed**



ACCOMMODATION SCHEDULE			
Plot Nos.	Dwelling Ref.	Dwelling Type	Approx. Floor Area
Plot One	Type A	3b5p detached house	135m2 two storey
Plot Two	Type A	3b5p detached house	135m2 two storey
Plot Three	Type A	3b5p detached house	135m2 two storey
Plot Four	Type A	3b5p detached house	135m2 two storey
Plot Five *	Type B	2b4p semi detached house	86m2 two storey
Plot Six *	Type B	2b3p semi detached bungalow	63m2 single storey
Plot Seven *	Type B	2b3p semi detached bungalow	63m2 single storey
Plot Eight *	Type B	2b4p semi detached house	86m2 two storey
Plot Nine	Type C	2b3p semi detached bungalow	70m2 single storey
Plot Ten	Type C	2b3p semi detached bungalow	70m2 single storey
Plot Eleven	Type D	2b3p detached bungalow	95m2 single storey
Plot Twelve	Type D	2b3p detached bungalow	95m2 single storey
Plot Thirteen	Type D	2b3p detached bungalow	95m2 single storey
Plot Fourteen	Type D	2b3p detached bungalow	95m2 single storey

* detontes affordable housing